




An NSS Audio-Visual
Library Presentation

Papua New Guinea 1982



**PRODUCED BY:
DAVE BUNNELL
CAROL VESELY**

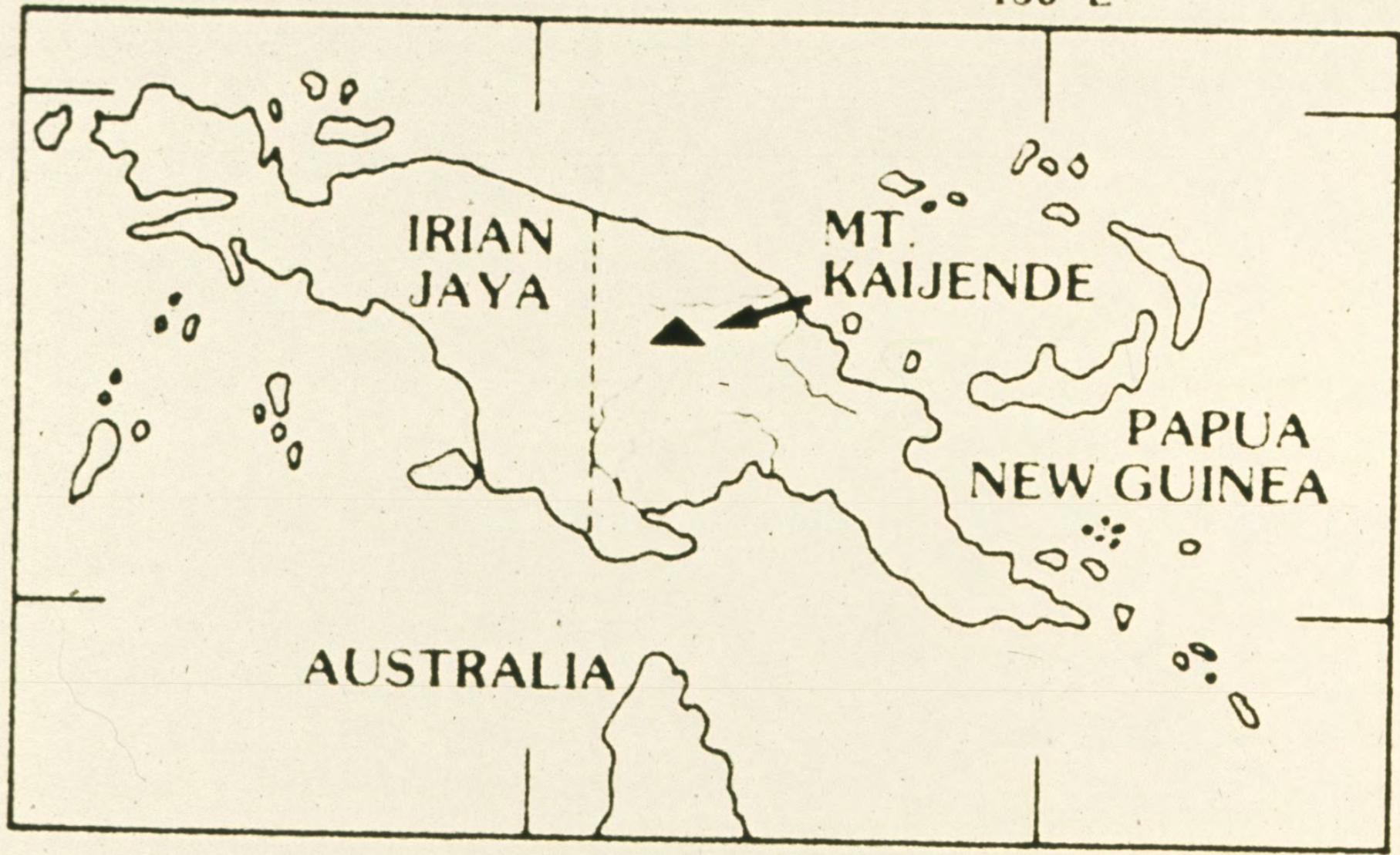




140 E

150 E

0°



IRIAN
JAYA

MT.
KAIJENDE

PAPUA
NEW GUINEA

AUSTRALIA

10° S
















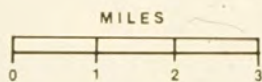




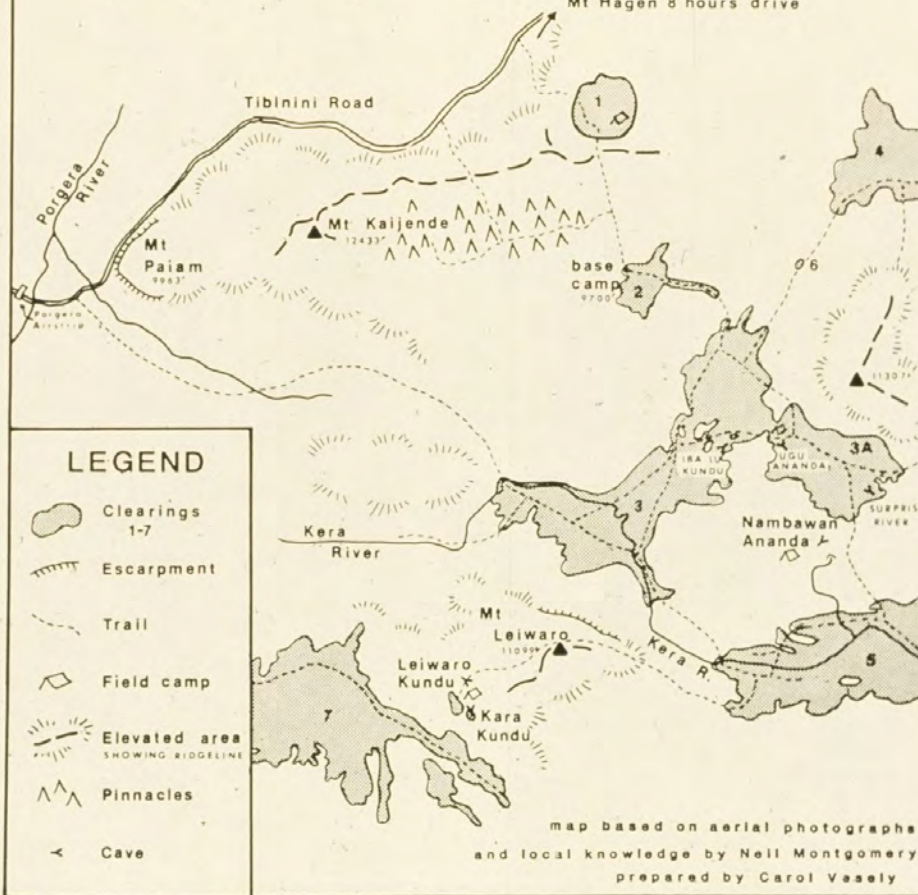




MT. KAIJENDE AREA MAP



Mt Hagen 8 hours drive



LEGEND

- Clearings 1-7
- Escarpment
- Trail
- Field camp
- Elevated area SHOWING RIDGELINE
- Pinnacles
- Cave

map based on aerial photographs
and local knowledge by Neil Montgomery
prepared by Carol Vesely























TALL KITCHEN BAGS

FANT

SAO

Refresh
The softest of the soft
12 x 650g C...




















































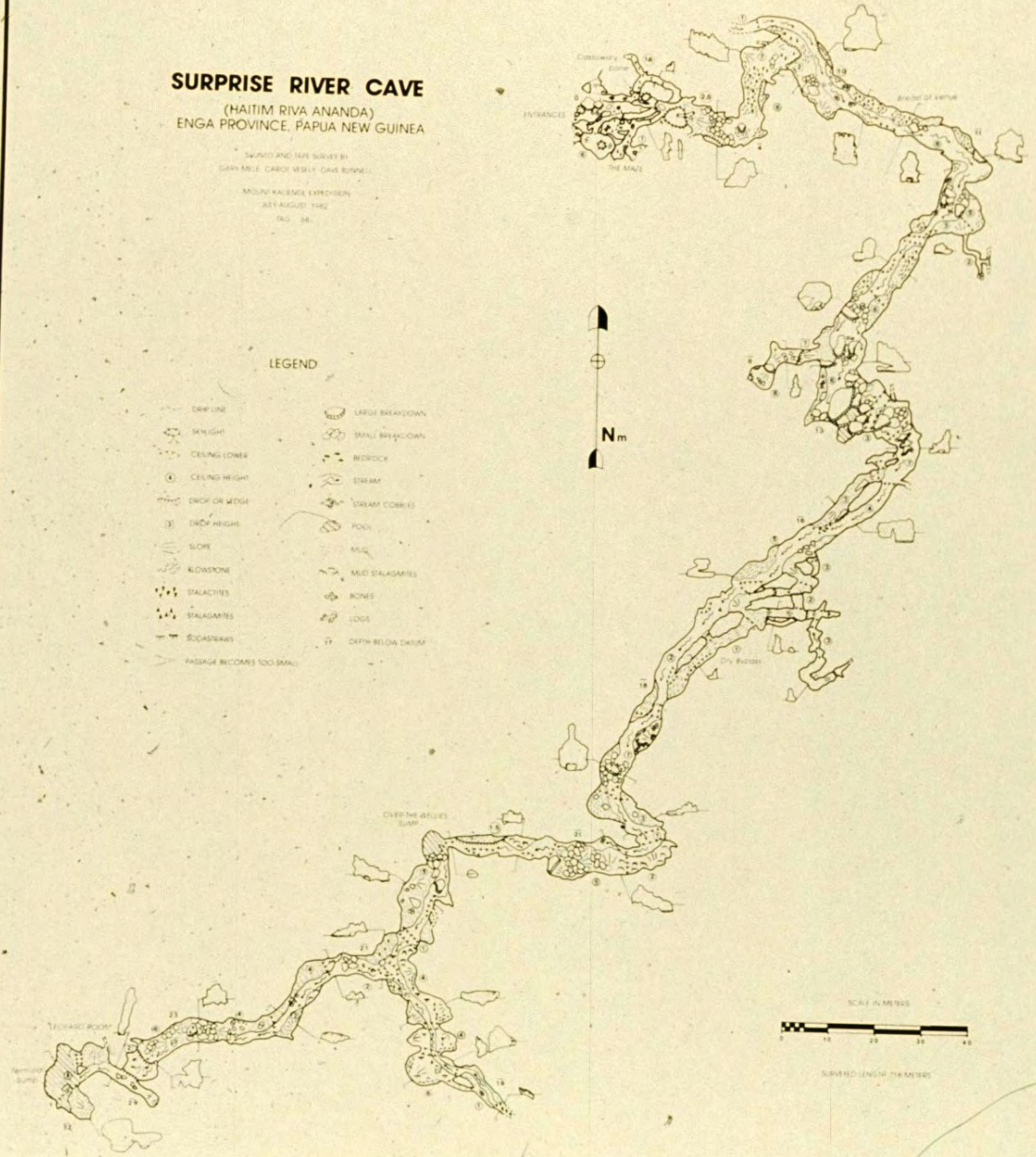
SURPRISE RIVER CAVE

(HAITIM RIVA ANANDA)
ENGA PROVINCE, PAPUA NEW GUINEA

IN PART AND IN FULL SURVEY BY
CAROL WILLY, CAROL WELBY, CARL ROPPEL
MOUNT KALAMBA EXPEDITION
JULY-AUGUST 1982
FIG. 28.

LEGEND


---	DEEP LINE	○	LARGE BREAKDOWN
⊙	SKYLIGHT	⊙	SMALL BREAKDOWN
∠	CEILING CORNER	⊘	BEDROCK
⊙	CEILING HEIGHT	~	STREAM
⊙	DROOF OR WEDGE	⊙	STREAM CORNER
⊙	DROOF HEIGHT	⊙	POOL
∠	SLOPE	⊙	MUD
∠	SLIDESTONE	⊙	MUD STALAGMITES
⊙	STALACTITES	⊙	BONES
⊙	STALAGMITES	⊙	LOGS
⊙	SOCAPRANS	⊙	DEPTH BELOW SURFACE
∠	PASSAGE BECOMES TOO SMALL		



SURPRISE LENGTH 174 METERS

CREATED BY CAROL WILLY































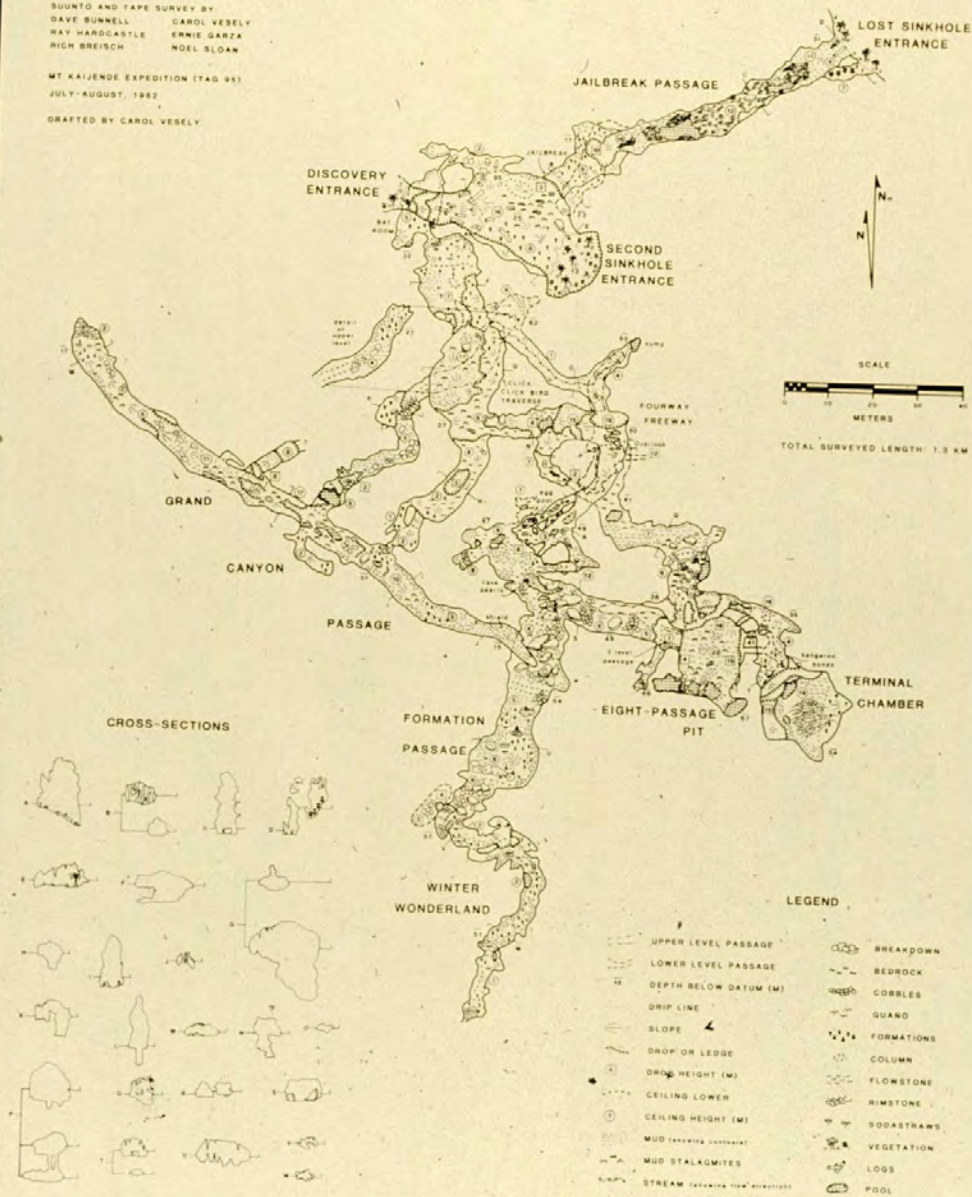
NAMBAWAN ANANDA

ENGA PROVINCE, PAPUA NEW GUINEA

SUUNTO AND TAPE SURVEY BY:
 DAVE BUNNELL CAROL VESELY
 RAY HARGOASTLE ERNIE GARZA
 RICH BREISCH NOEL SLOAN

MT KAIJENDE EXPEDITION (TAG 95)
 JULY-AUGUST, 1982

DRAFTED BY CAROL VESELY




CROSS-SECTIONS



LEGEND

- | | | | |
|-----|-----------------------------|---|-------------|
| --- | UPPER LEVEL PASSAGE | ⊗ | BREAKDOWN |
| --- | LOWER LEVEL PASSAGE | ⊖ | BEDROCK |
| 22 | DEPTH BELOW DATUM (M) | ⊕ | COBBLES |
| --- | DRIP LINE | ⊙ | GUANO |
| ↘ | SLOPE | ⊙ | FORMATIONS |
| ⊖ | DROP OR LEDGE | ⊙ | COLUMN |
| ⊖ | DROP HEIGHT (M) | ⊙ | FLOWSTONE |
| ⊙ | CEILING LOWER | ⊙ | HIMSTONE |
| ⊙ | CEILING HEIGHT (M) | ⊙ | SODASTRAWNS |
| ⊙ | MUD (including stalagmites) | ⊙ | VEGETATION |
| ⊙ | MUD STALAGMITES | ⊙ | LOGS |
| ⊙ | STREAM (including flow) | ⊙ | POOL |















Soliger




































EXPEDITION MEMBERS

Judith Bateman (Australia)

Peter Bosted (USA)

Richard Breisch (USA)

Dave Bunnell (USA)

Pakawan Duvall (USA)

Dave Elliot (Great Britain)

Ernie Garza (USA)

Ray Hardcastle (USA)

Louise Hose (USA)

Charmaine Legge (USA)

Gary Mele (USA)

Karlin Meyers (USA)

Olivier Moeschler (Switzerland)

Neil Montgomery (Australia) - CO-LEADER

Paul Morrill (USA)

Donna Mroczkowski (USA) CO-LEADER

Jim Pisarowicz (USA)

Philippe Rouiller (Switzerland)

Neil Ryan (New Guinea)

Paul Seddon (Great Britain)

Ursula Sommer (Switzerland)

Noal Sloan, M.D. (USA)

Tom Strong (USA)

Phil Toomer (Australia)

Russell Turner (USA)

Carol Vesely (USA)

Remy Wenger (Switzerland)

Urs Widmer (Switzerland)

PHOTOGRAPHY BY:

Rich Breisch Dave Bunnell Ernie Garza Gary Mele

Paul Morrill Carol Vesely Remy Wenger Urs Widmer



**New Guinea sounds:
Alan Williams**

An NSS Audio-Visual Library Presentation

Papua New Guinea 1982

- Original slide program S734
- Slides digitized by David Caudle
- PowerPoint program created by Jim McConkey
- 96 slides, with script in presenter notes
- PowerPoint created 2/07/2021



National Speleological Society
6001 Pulaski Pike
Huntsville, AL 35810-1122
256- 852-1300
nss@caves.org
<https://caves.org/>